








**Powell River Community Forest Stewarship Plan
License K3G**

Consolidated to amendment # 1 and 5 year extension effective _____, 2013.

Boundary Features






-  FDU Boundary
-  Chart Boundary
-  LU Boundary Haslam

Designations in Effect


-  Recreation Site
-  Park or Protected Area
-  Community Watershed Boundary
-  Recreation Trail (section 56)

Base Features

Waterbodies

-  LAKE
-  TIDAL
-  ICE or SNOW FIELD
-  Streams & Rivers
-  Other Trails

Road Network

-  Existing Road (Trim)

Results Based Forest Management Ltd.

Map drawn June 25, 2013

